

GENERAL NOTES

THE LOCATION OF PROPERTY LINES, ELEVATIONS AND FACILITIES ON THIS PLAN WERE DRAWN ON THE BASIS OF A DIGITAL SITE PLAN OR SURVEY DATA PROVIDED BY OTHER CONSULTANTS.

IT IS THE RESPONSIBILITY OF THE CLIENT AND HIS CONTRACTORS TO CONFIRM THE ACCURACY OF THE SETBACKS, LOCATIONS AND GRADES ETC. ANY VARIATIONS BETWEEN EXISTING CONDITIONS AND THIS PLAN SHOULD BE ADJUSTED ON SITE AND REPORTED TO THE CONSULTING LANDSCAPE ARCHITECT TO DETERMINE THE IMPACT OF THE VARIATIONS ON THE SUITABILITY OF THE PROPOSED DEVELOPMENT.

CONSTRUCTION MUST CONFORM TO ALL CODES AND REQUIREMENTS OF AUTHORITIES HAVING JURISDICTION.

REFERENCE NOTES SCHEDULE

SYMBOL	DESCRIPTION	QTY	DETAIL
(Symbol)	Tactile Indicator	10	11/L-D1
(Symbol)	Site Signage - Van Accessible Parking Sign	4	5/L-D1
(Symbol)	Site Furnishings	QTY	DETAIL
(Symbol)	Bike Rack - Maglin ICONIC MBR 2300-S	2	1/L-D2
(Symbol)	Bollard - Painted Steel Pipe and Concrete	14	3/L-D2
(Symbol)	Rocks/Boulders - Large	QTY	DETAIL
(Symbol)	0.9X0.6X0.6 Armourstone	4	12/L-D1
(Symbol)	Concrete Paving	QTY	DETAIL
(Symbol)	Concrete Paving with 150mm depth of 19mm Crusher Run Limestone	875.9 m ²	13/L-D1
(Symbol)	Aggregate/Stone Surfacing	QTY	DETAIL
(Symbol)	Water Washed Stone	19.0 m ²	14/L-D1
(Symbol)	Turf & Grasses	QTY	DETAIL
(Symbol)	Sod over 150mm Topsoil	1,220 m ²	4/L-D1

REVISIONS

NO.	DATE	NOTES	BY
5	2024-08-27	ISSUED FOR SPA 3	JC
4	2024-06-07	ISSUED FOR SPA 2	JC
3	2024-05-23	REVISED AS PER NEW BASE	RN
2	2023-11-29	ISSUED FOR FIRST SUBMISSION	RN
1	2023-11-22	LANDSCAPE PLAN AND DETAILS	RN

THESE LANDSCAPE DRAWINGS SHALL ONLY BE USED FOR THE PURPOSES INDICATED BELOW AS NOTED AND WHEN SIGNED BY THE CONSULTING LANDSCAPE ARCHITECT.

(Symbol)	CONCEPTUAL	(Symbol)	TENDER
(Symbol)	PRELIMINARY	(Symbol)	CONTRACT
(Symbol)	SITE PLAN	(Symbol)	CONSTRUCTION
(Symbol)	PERMIT	(Symbol)	AS-BUILT

TREE SCHEDULE

CODE	QTY	BOTANICAL NAME	COMMON NAME	SIZE	CONT	REMARKS
TREES						
AFA	3	Acer freemanii `Autumn Blaze`	Autumn Blaze Maple	60mm Cal.	W.B.	
ARM	4	Acer rubrum	Red Maple	60mm Cal.	W.B.	spring dug
SGM	3	Acer saccharum	Sugar Maple	60mm Cal.	W.B.	
SBC	2	Amelanchier canadensis	Serviceberry-Juneberry	40mm Cal.	W.B.	
COC	1	Celtis occidentalis	Common Hackberry	60mm Cal.	W.B.	
GTI	2	Gleditsia triacanthos inermis `Shademaster` TM	Shademaster Locust	60mm Cal.	W.B.	
TAA	2	Tilia americana	American Linden	60mm Cal.	W.B.	

SHRUB SCHEDULE

CODE	QTY	BOTANICAL NAME	COMMON NAME	SIZE	CONT	REMARKS
SHRUBS						
CAL AR2	137	Calamagrostis arundinacea `Karl Foerster`	Foerster's Feather Grass	1 gal	Potted	
HEM OR2	35	Hemerocallis x `Stella de Oro`	Stella de Oro Daylily	1 gal	Potted	
POT POT	14	Potentilla fruticosa `Goldfinger`	Goldfinger Potentilla	50cm Ht.	Potted	DT # N
POT ROB	8	Potentilla fruticosa `Manon`	Red Robin Potentilla	50cm Ht.	Potted	
ROS RUG	27	Rosa rugosa	Rugosa Rose	50cm Ht.	Potted	
RUD EAR	152	Rudbeckia fulgida `Goldsturm`	Black-Eyed Susan	1 gal	Potted	
SPI GO4	141	Spiraea x bumalda `Goldflame`	Goldflame Spiraea	30cm Ht.	Potted	DT/N

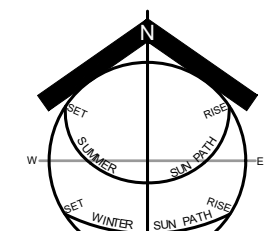
PROJECT: SPA FILE #
KING ST. E GAS STATION
 AMTELECOM PKWY, FOREST, ON.

DRAWING: **LANDSCAPE PLAN**

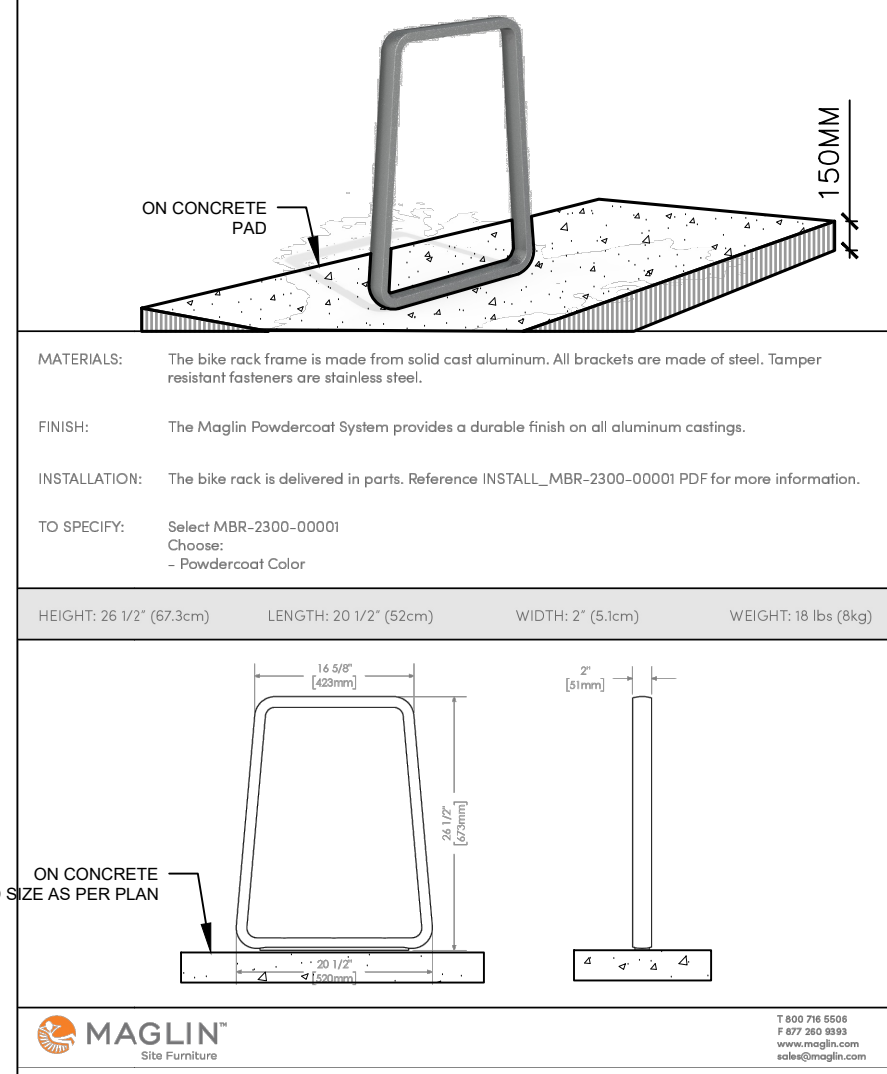
DRAWN BY: RN
 CHECKED BY: TM
 JOB NO.: 2023-162

SCALE: 1:250
 DATE: 2023-11-17
 DRAWING: 1 of 3

File #2023-162

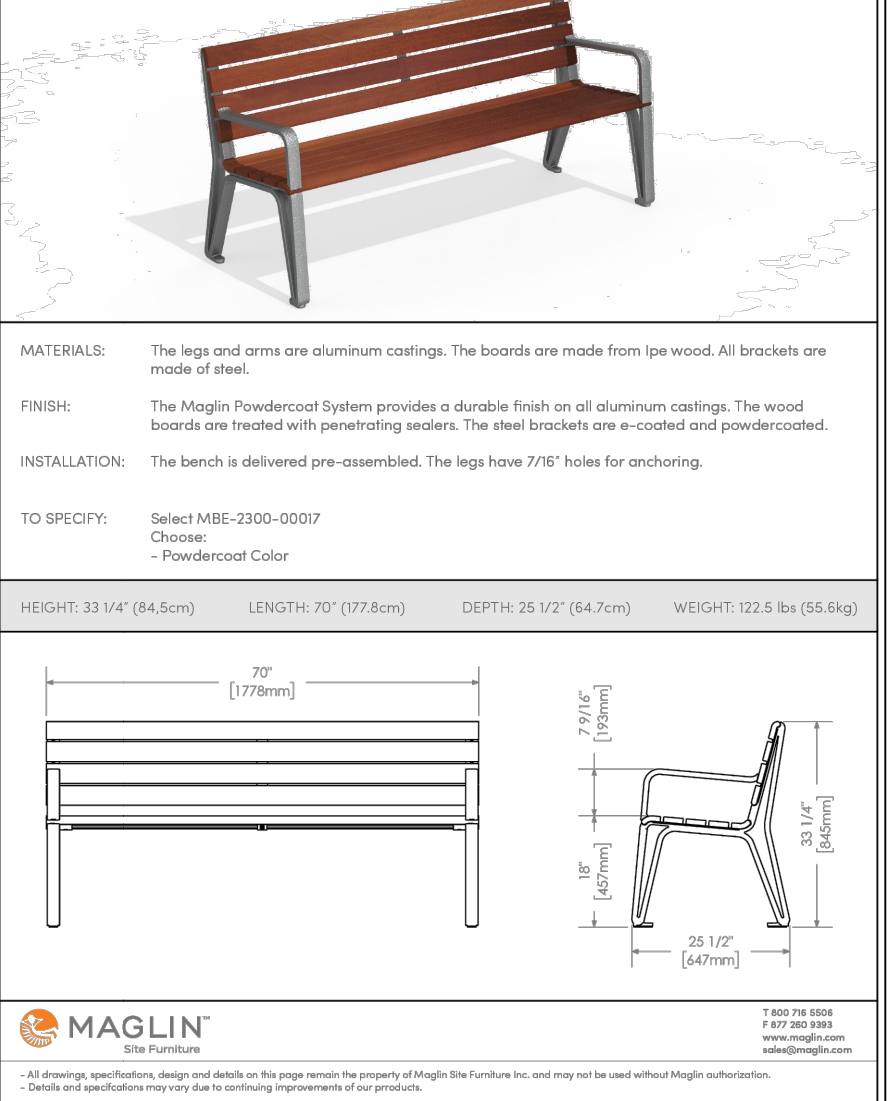


MBR-2300-00001 **ICONIC**

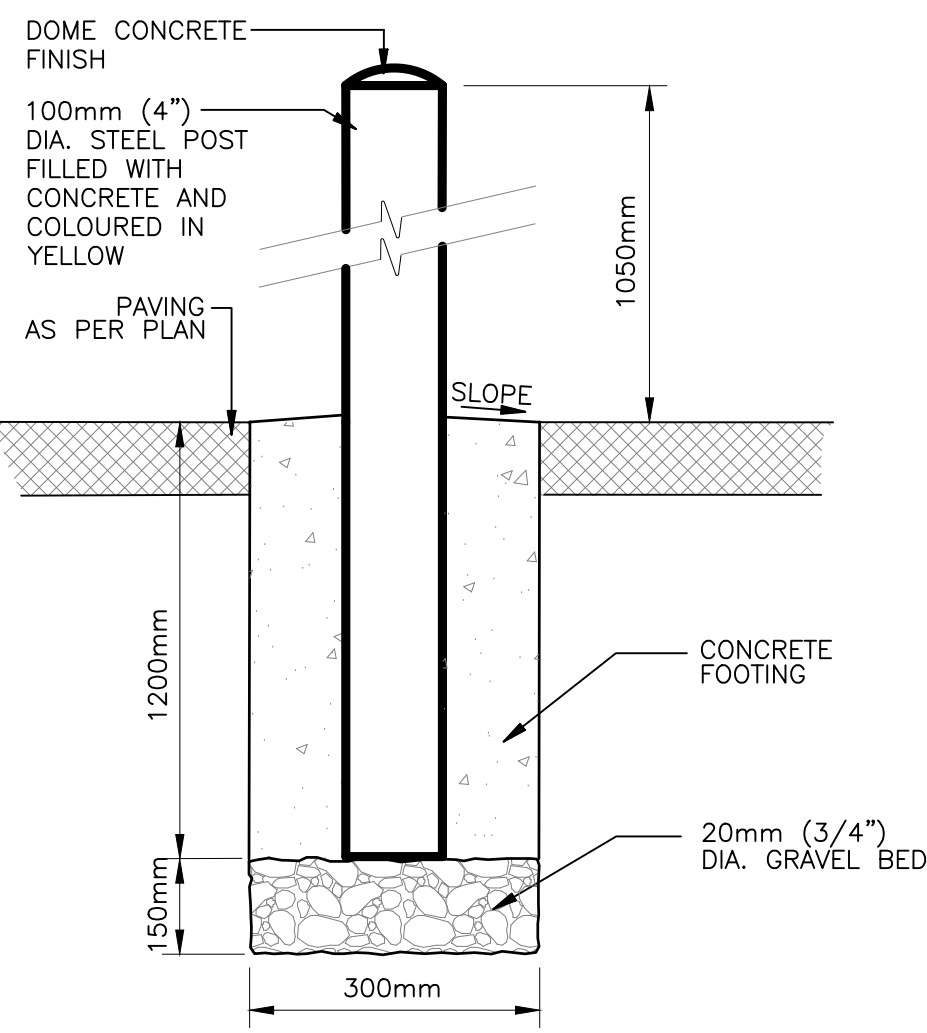


1 **MAGLIN BIKE RACK MBR-2300**
N.T.S. 129313.30-20

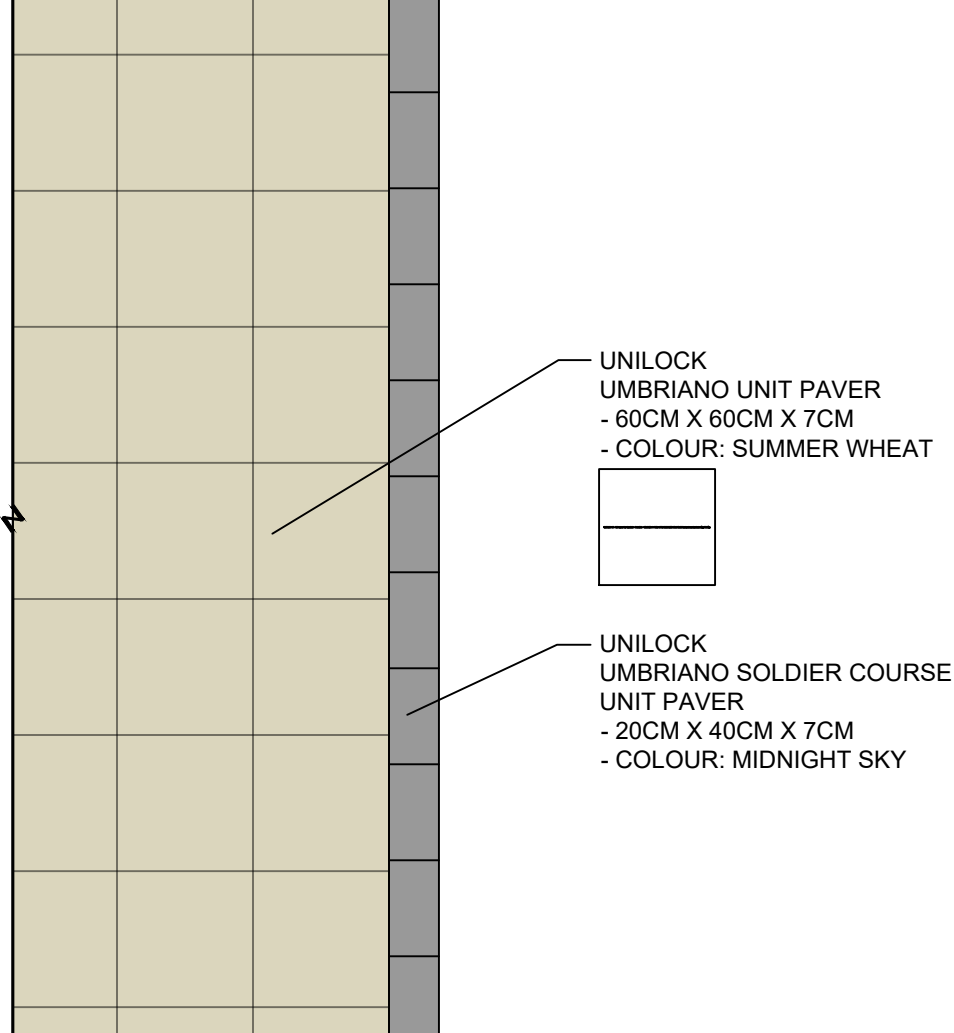
MBE-2300-00017 **ICONIC**



2 **MAGLIN BENCH MBE 2300-00017**
N.T.S. 129344.20-29



3 **METAL BOLLARD**
N.T.S. 321716-12



4 **UMBRIANO UNIT PAVER**
N.T.S. 321413.03-83

LOCATION MAP



GENERAL NOTES

THE LOCATION OF PROPERTY LINES, ELEVATIONS AND FACILITIES ON THIS PLAN WERE DRAWN ON THE BASIS OF A DIGITAL SITE PLAN OR SURVEY DATA PROVIDED BY OTHER CONSULTANTS.

IT IS THE RESPONSIBILITY OF THE CLIENT AND HIS CONTRACTORS TO CONFIRM THE ACCURACY OF THE SETBACKS, LOCATIONS AND GRADES ETC. ANY VARIATIONS BETWEEN EXISTING CONDITIONS AND THIS PLAN SHOULD BE ADVISED ON SITE AND REPORTED TO THE CONSULTING LANDSCAPE ARCHITECT TO DETERMINE THE IMPACT OF THE VARIATIONS ON THE SUITABILITY OF THE PROPOSED DEVELOPMENT.

CONSTRUCTION MUST CONFORM TO ALL CODES AND REQUIREMENTS OF AUTHORITIES HAVING JURISDICTION.

REVISIONS

NO.	DATE	NOTES	BY
5	2024-08-27	ISSUED FOR SPA 3	JC
4	2024-06-07	ISSUED FOR SPA 2	JC
3	2024-05-23	REVISED AS PER NEW BASE	RN
2	2023-11-29	ISSUED FOR FIRST SUBMISSION	RN
1	2023-11-22	LANDSCAPE PLAN AND DETAILS	RN

THESE LANDSCAPE DRAWINGS SHALL ONLY BE USED FOR THE PURPOSES INDICATED BELOW AS NOTED AND WHEN SIGNED BY THE CONSULTING LANDSCAPE ARCHITECT.

CONCEPTUAL TENDER
 PRELIMINARY CONTRACT
 SITE PLAN CONSTRUCTION
 PERMIT AS-BUILT



THESE DRAWINGS ARE INSTRUMENTS OF SERVICE AND THE LANDSCAPE ARCHITECT RETAINS OWNERSHIP OF THESE DRAWINGS. THEY ARE FOR SITE PLAN APPROVAL ONLY AND REQUIRE FURTHER CONSTRUCTION DETAILING AND COORDINATION WITH OTHER ASSOCIATED PROFESSIONAL DESIGN SERVICES BEFORE ACTUAL TENDER AND CONSTRUCTION COMMENCES. DIMENSIONS ARE TO BE VERIFIED PRIOR TO CONSTRUCTION. DRAWINGS ARE NOT TO BE SCALED. IT IS ADVISED THAT CONTRACTORS CONTACT THE LANDSCAPE ARCHITECT PRIOR TO CONSTRUCTION TO ENSURE THE USE OF THE LATEST REVISED DRAWINGS. THE LANDSCAPE ARCHITECT IS NOT LIABLE FOR ERRORS OR OMISSIONS ARISING FROM UTILIZATION OF THESE PLANS BEFORE THE SAID DRAWINGS ARE SCALED, SIGNED AND DATED, AND THE LANDSCAPE ARCHITECT IS CONTRACTED TO PROVIDE CONSTRUCTION ADMINISTRATION AND CERTIFICATION SERVICES BY THE OWNER. ALL APPARENT DISCREPANCIES ARE TO BE REPORTED IN WRITING TO THE LANDSCAPE ARCHITECT BEFORE CONSTRUCTION COMMENCES.

PROJECT: **KING ST. E GAS STATION**
AMTECOM PKWY, FOREST, ON.

DRAWING: **DETAILS SHEET**

SCALE: **N.T.S.**

DATE: **2023-11-17**

JOB NO.: **2023-162**

File #2023-162